

Overview

Northeast Florida and Southeast Georgia



Jacksonville, FL
Weather Forecast Office



Wet Pattern & Flooding Potential Through Memorial Day

- Daily showers & thunderstorms
- Localized Flooding Main Hazard
- Widespread & Heavy Rainfall Sunday through Monday
- Strong Storm Potential Monday – Gusty winds



Moderate risk of rip currents through weekend



Some river & creek basins may near flood stage Sunday and Monday

Briefing Time: 5/25/2018 12:20 PM

Caution: Do Not Use Beyond Eight (8) Hours from Briefing Time.



US National Weather Service Jacksonville



@NWSJacksonville



Weather.gov/JAX

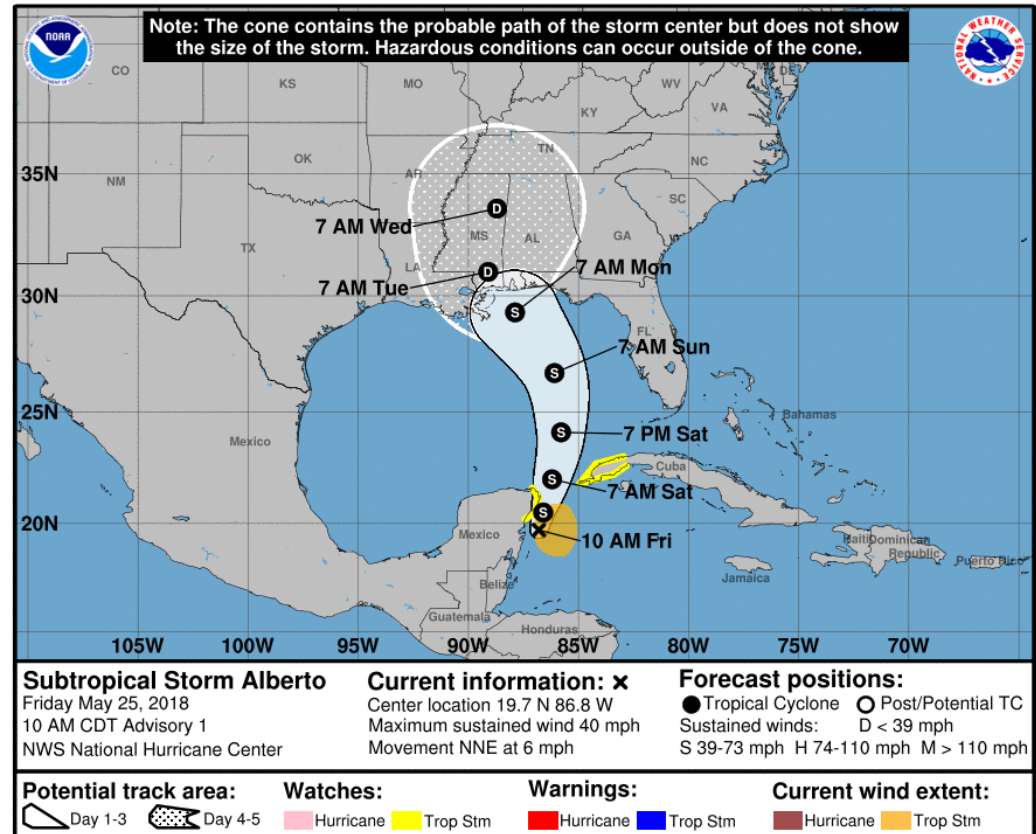
Sub-Tropical Storm Alberto

Northeast Florida and Southeast Georgia



Jacksonville, FL
Weather Forecast Office

- The center of Alberto is expected to remain west of the local area, *however*, storm impacts will be felt across southeast Georgia & northeast Florida this weekend & Monday.
- Expect waves of heavy rainfall with embedded thunderstorms, with the most widespread and strongest activity Sunday & Monday
- Monitor Alberto:
https://www.nhc.noaa.gov/graphics_at1.shtml?cone#contents



Briefing Time: 5/25/2018 12:20 PM

f US National Weather Service Jacksonville

Caution: Do Not Use Beyond Eight (8) Hours from Briefing Time.

@NWSJacksonville

Weather.gov/JAX

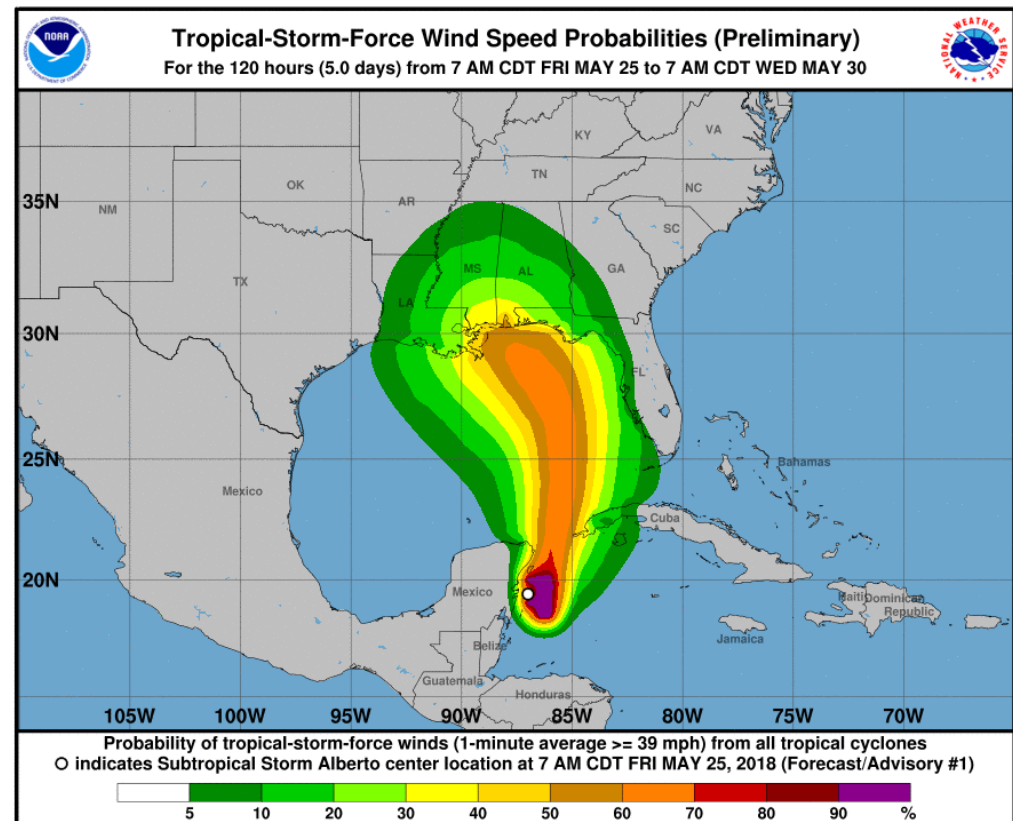
Sub-Tropical Storm Alberto

Northeast Florida and Southeast Georgia



Jacksonville, FL
Weather Forecast Office

- There is a 1 in 10 chance of tropical storm force winds generally west of Lake City.
 - Tropical Storm Force winds are sustained winds 39 mph or more.
 - Probability Trends: none at this time.
- Monitor Alberto:
https://www.nhc.noaa.gov/graphics_at1.shtml?cone#contents



Briefing Time: 5/25/2018 12:20 PM

US National Weather Service Jacksonville

Caution: Do Not Use Beyond Eight (8) Hours from Briefing Time.

@NWSJacksonville

Weather.gov/JAX

Rainfall Totals - Today thru Tuesday

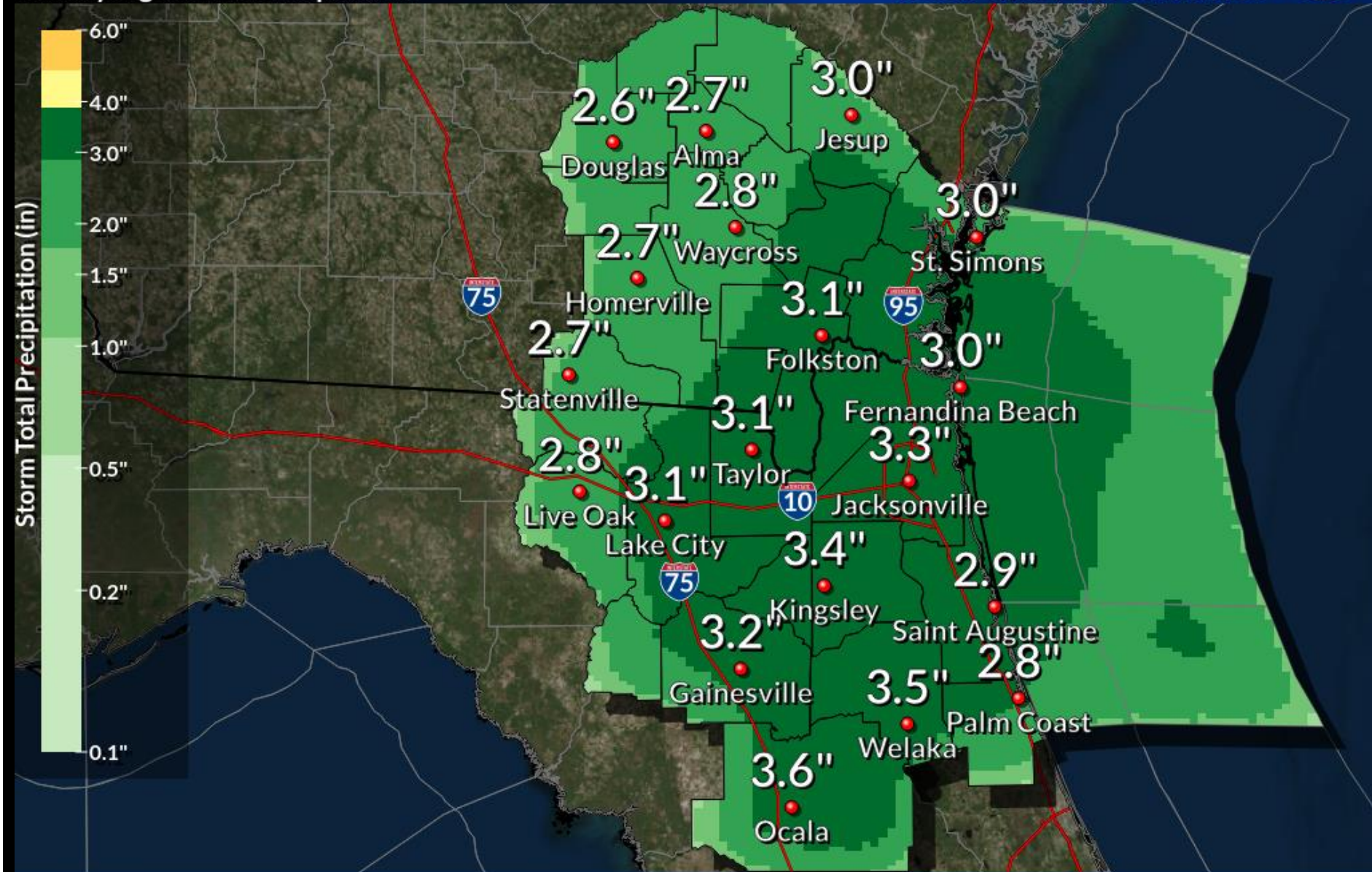
Weather Forecast Office

Jacksonville, FL

Issued May 25, 2018 4:32 AM EDT



Locally higher amounts possible



Monitor River Levels

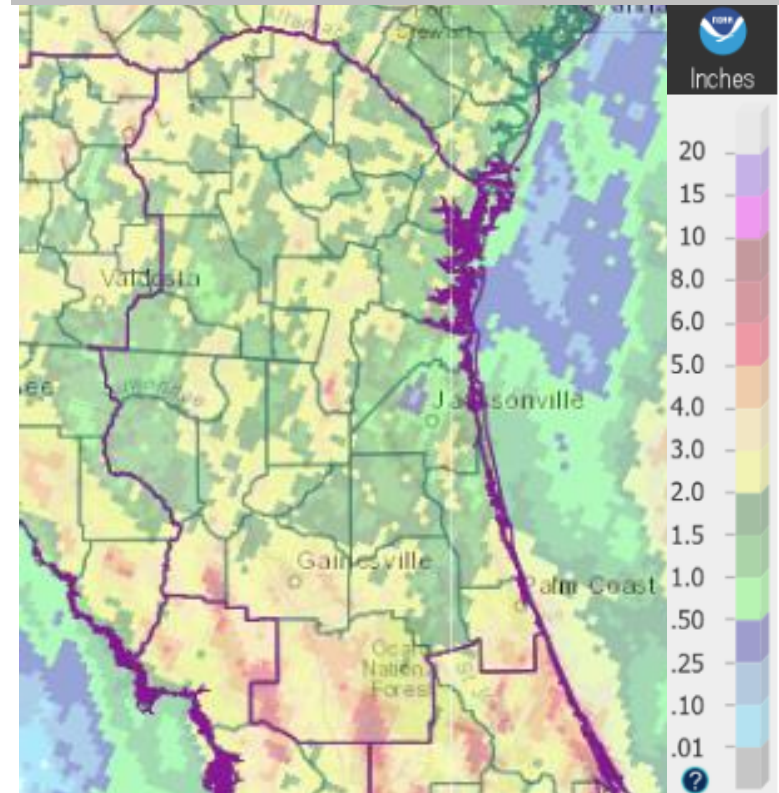
Northeast Florida and Southeast Georgia



Jacksonville, FL
Weather Forecast Office

- Most areas have already picked up 3-6 inches of rainfall in the last 7 days (see graphic). Grounds are becoming saturated in some areas.
- Potential Local River Flooding over the next:
 - Santa Fe
 - Suwannee
 - Altamaha
- Monitor local river gauges:
<https://water.weather.gov/ahps2/index.php?wfo=jax>

7-Day Observed Rainfall Totals Valid 8 am May 25, 2018



<https://water.weather.gov/precip/>

Briefing Time: 5/25/2018 12:20 PM

US National Weather Service Jacksonville

Caution: Do Not Use Beyond Eight (8) Hours from Briefing Time.

@NWSJacksonville

Weather.gov/JAX